

Cycle Route - Part 1.
Fenton, Longton, to Queen's Park.

Start at the Swift Gallery.

Elswick Road.

Turn Left into Dewsbury Road

Right into Spedding Road

Right to Govan Road

Left to rejoin Dewsbury Road

Left at end of industrial estate into Victoria Road

Left at end, follow signs to Longton

Continue along King Street, to railway bridge.

Continue to Market Street

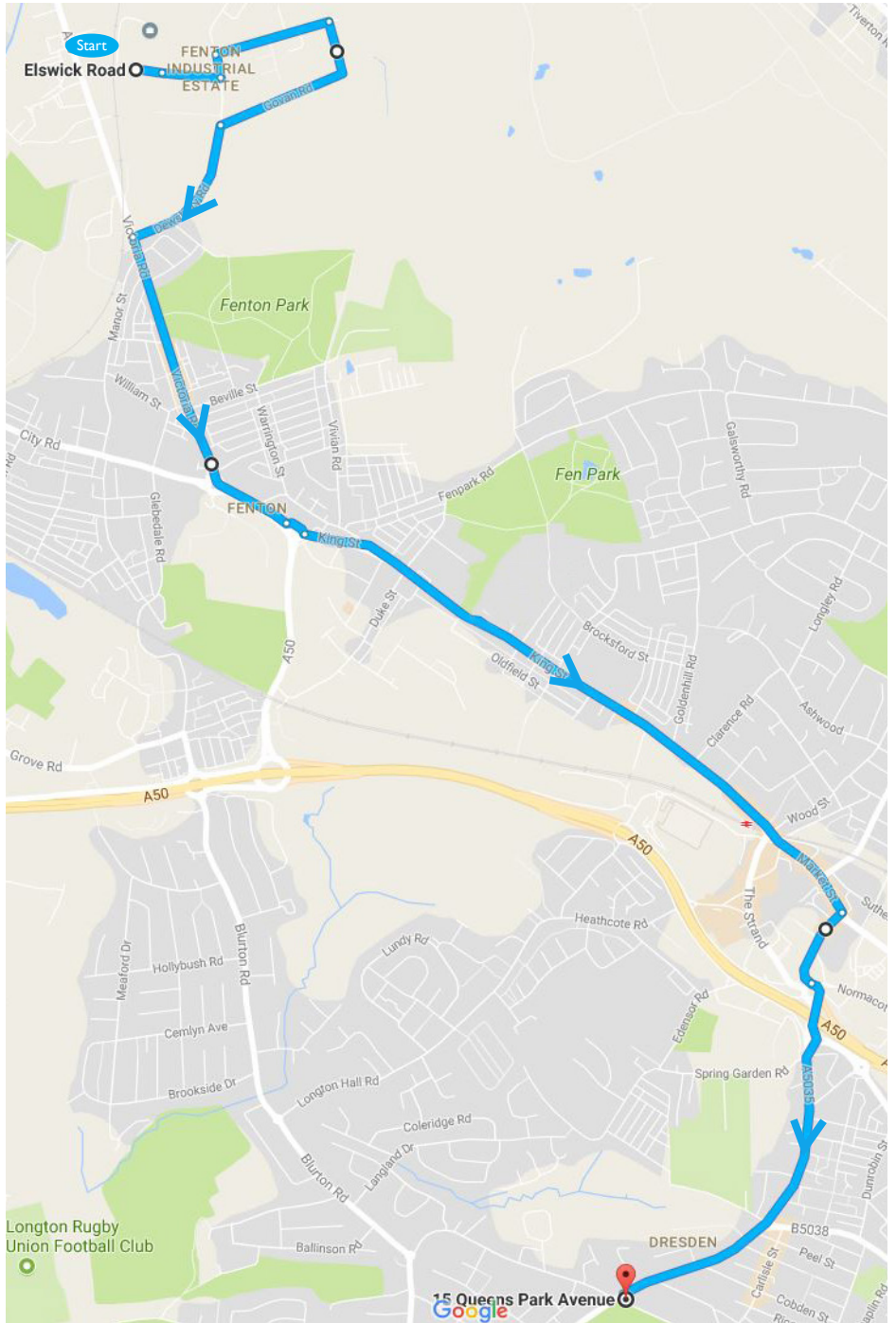
Right onto Commerce Street towards roundabout over A50

A5035 towards Trentham & onto Trentham Road

Continue along until Longton Park

Left onto Queen's Park Avenue.

Approximately 6kms



Cycle Route - Part 2.

Cocknage, Meir Heath, Spot Acre, Hilderstone to Stone.

Queen's Park Avenue - Cocknage Road.

Straight over at crossroads up Common Lane

Take B5066 to Hilderstone

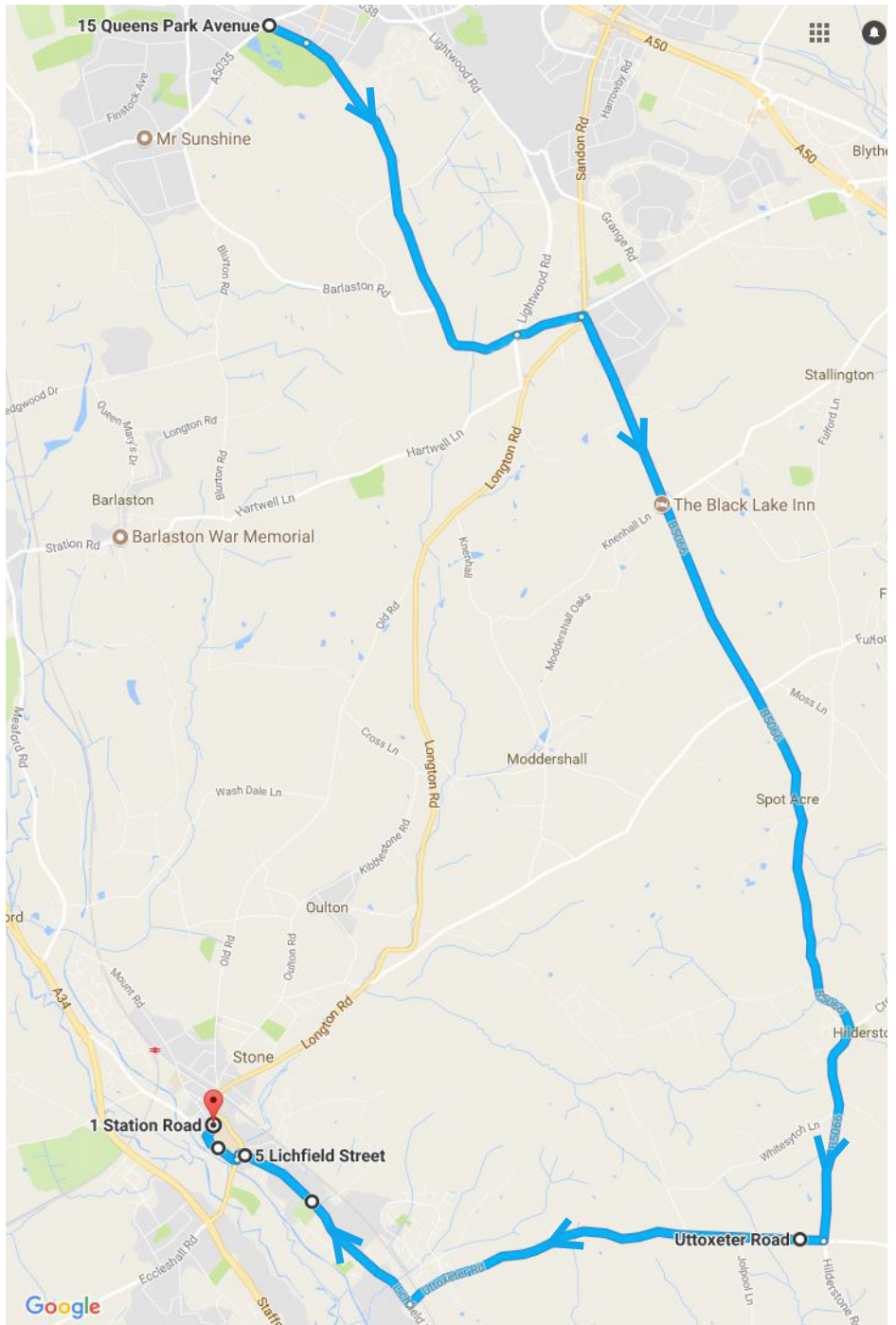
Stay on road approx 3 km miles thru' Spot Acre and Hilderstone

At junction opposite Oak Tree Rural Project sign, take right turn onto B5027 towards Stone.

Continue over rail crossing at Little Stoke to lights.

Take right towards Stone, filter into one way system and follow round to the right, pass Crown Inn, stay in right lane and follow road round, into Newcastle Street and look for first turn left, into Station Road, passing Granvilles Bistro on the left.

Total distance from start 23kms



Cycle Route - Part 3.

Stone, Barlaston, Wedgwood loop to Newstead.

Stay on Station Road, it becomes Mount Road,
swings right then left over Canal,
Across small bridge and turn right onto Meaford Road.
Straight over at roundabout towards Barlaston, passing golf
club on left

Continue to Barlaston crossroads,

Take right onto Station Road

Up and over rail crossing at Barlaston

Take left at Longton Road, opposite Upper House sign.

Longton Road past Duke of York pub, onto Queen Mary's
Drive

Right onto Wedgwood Drive.

Along to end take left onto Blurton Road At junction take
right onto Barlaston Road, passing Country Cabin

Climb towards junction and take right onto Cocknage Road.

At junction right onto Lightwood Road

At mini roundabout right onto Hartwell Lane.

Continue down to Barlaston Green

Right onto Longton Road - Queen Mary's Drive.

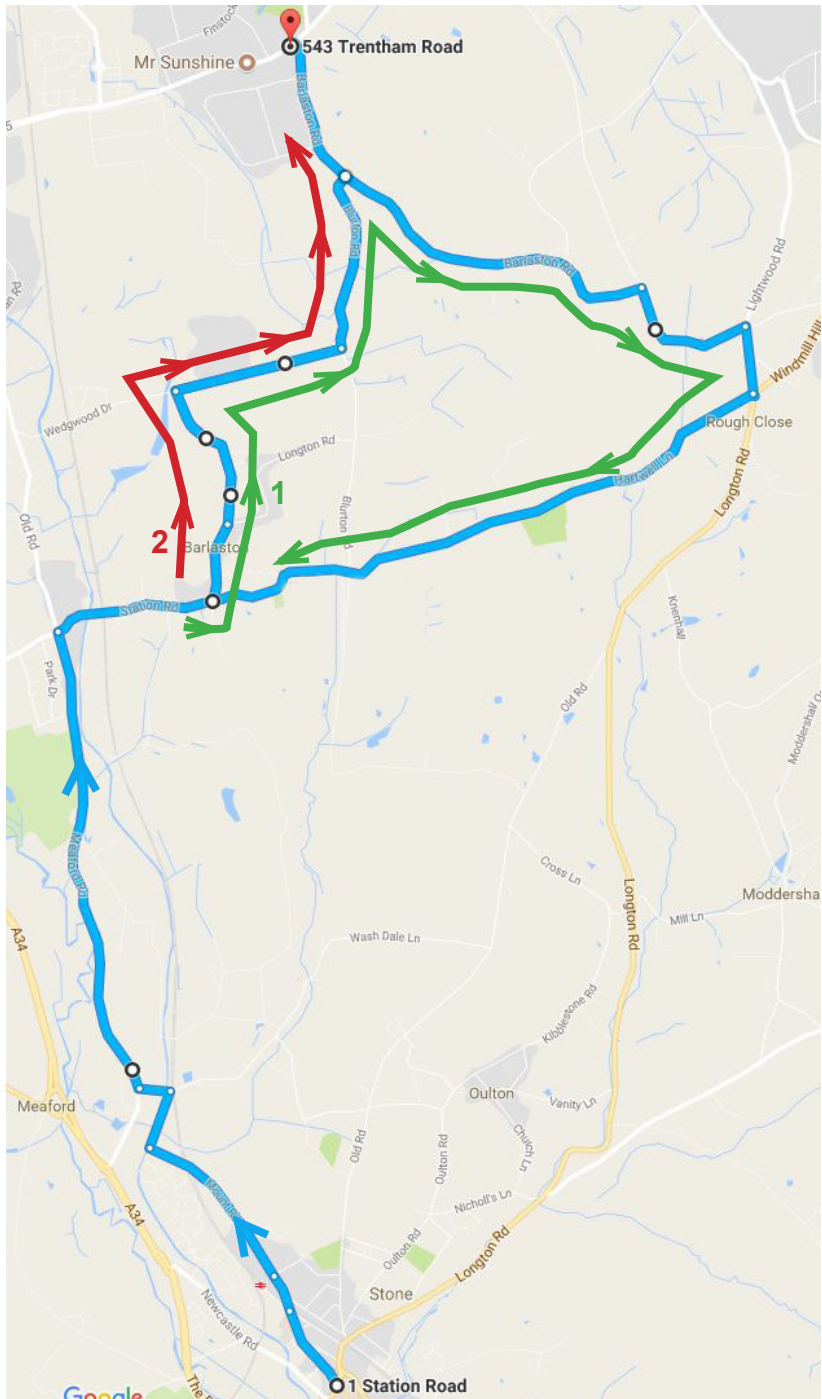
Right onto Wedgwood Drive

At junction left onto Blurton Road

At junction left onto Barlaston Road, continue to Douglas
Macmillan Hospice on right

At junction take left onto A5035 Trentham Road.

Total distance from start 42.5kms



Cycle Route - Part 4.

Hem Heath, Bet 365 Stadium, Fenton to Finish.

A5035 Trentham Road to Hem Heath

At Hem Heath pub take right onto Stanley Mathews Way towards Bet 365 Stadium

Continue along Stanley Mathews Way, pass Screwfix on right.

Continue along Mathews Way,

Pass Audi/ Toyota showrooms, staying on Mathews Way

At next roundabout take right onto Trentham Lakes Junction

Follow road round to left, across bridge over A50.

Turn Right off bridge, down to Heron Cross roundabout,

Take left at roundabout into Blurton Road Stay on road, it becomes Station Bridge Road then Glebedale Street

At lights go straight across into Fountain Street, Philpott's on right

Continue as road becomes William Street

Take right at junction, into Manor Street

Continue to Victoria Street Cross into Dewsbury Road, down past City Park

Left into Elswick Street

Into Monarch Works and

FINISH. - 50kms -



